



FoABW VARIOUS INFORMANTS 2016 TO 2017

***** **A drop in population of 49% in 25 years is AMBER**

***** **A drop in population of 50% in 25 years is RED**

SPRING REPORT MAR-APR-MAY 2016

SPECIES	REPORTED SIGHTING	MONTH	LOCATION	CONSERVATION DESIGNATION
 <p>BLACKBIRD MALE JOANNA'S PHOTO</p>	YES	MAR APR MAY	NORTH AND SOUTH RAILWAYS SHAWS BOLNORE WOODS BRIDLEWAY POND MEADOW RAILWAY PATH BOUNDARY PATH AGW MIDDLE PATH AGW WEAVER MEADOW	
 <p>BLACKBIRD FEMALE JANICE'S PHOTO</p>	YES	MAR APR MAY	AGW MIDDLE PATH AGW NORTH AND SOUTH RAILWAY SHAWS 4 ACRE MEADOW POND MEADOW WEAVERS MEADOW	
 <p>BLACKCAP JOANNA'S PHOTO Spring visitor from Europe and N. UK</p>	YES YES	LT MAR APR	AGW/BOUNDARY PATH POND MEADOW LOWER PATH SRS	 <p>KIM'S PHOTO</p>
 <p>BLUE TIT JOANNA'S PHOTOS</p>	YES	MAR MAR APR MAY	QUARRY HOLLOW SCHOOL PATH 4 ACRE MEADOW/POND MEADOW PW RAILWAY PATH AGW RAILWAY SHAW POND MEADOW	
 <p>BULLFINCH WITH REDPOLL TO ITS LEFT JOANNA'S PHOTO</p>	YES	LT MAR APR	POND MEADOW LOWER PATH SRS	 <p>JOANNA'S PHOTO</p>
 <p>CHIFFCHAFF JOANNA'S PHOTO</p>	YES YES	LT MAR APR MAY	POND MEADOW SOUTH RAILWAY SHAW NORTH RAILWAY SHAW BRIDLEWAY RAILWAY PATH 4 ACRE MEADOW BOUNDARY PATH PIERCES WOOD	
 <p>COAL TIT</p>		LT MAR APR	BOUNDARY PATH POND MEADOW LOWER PATH SRS	



SPECIES
COLLARED DOVE

REPORTED SIGHTING

MONTH

LOCATION

CONSERVATION DESIGNATION

MAR APR MAY

RAILWAY PATH
PW
4 ACRE WOODS
RAILWAY SHAW
POND MEADOWS



COMMON BUZZARD

YES

LT MAR
APR

PAIR CIRCLING OVER NRS
3 CIRCLING OVER RAILWAY LINE/AGW
POND MEADOW



CROW

MAR APR MAY

RAILWAY SHAW
RAILWAY PATH
POND MEADOW
PW
AGW
QUARRY HOLLOW



FERAL PIGEON

MAR APR MAY

PIERCES WOOD
RAILWAY PATH
AGW
QUARRY HOLLOW
RAILWAY SHAW
POND MEADOWS




FIRECREST

YES

LT MAR

BRIDLEWAY NEAR QUARRY HOLLOW




GOLDCREST
JOANNA'S PHOTOS



YES
YES
YES

MAR
APR
LT APR

BRIDLEWAY AGW
JEREMY'S BRIDGE/WEAVERS MEADOW
QUARRY HOLLOW













GOLDFINCH
MALE
KIM'S PHOTO

APR

POND MEADOW



SPECIES	REPORTED SIGHTING	MONTH	LOCATION	CONSERVATION DESIGNATION
 <p>GREAT TIT JANICE'S PHOTO</p>	YES	MAR APR MAY	RAILWAY SHAW RAILWAY PATH 4 ACRE MEADOW AGW QUARRY HOLLOW PW BW SCHOOL PATH POND MEADOW	
 <p>GREATER SPOTTED WOODPECKER FEMALE JOANNA'S PHOTO</p>	YES	LT MAR MAY	PAIR MIDDLE PATH AGW POND MEADOW QUARRY HOLLOW	
 <p>GREATER SPOTTED WOODPECKER MALE RED STRIP ON HEAD</p>	YES	APR MAY	RAILWAY PATH/JEREMY'S BRIDGE MIDDLE PATH AGW	
 <p>GREEN WOODPECKER (RED IN THE 'MOUSTACHE') MALE</p>	YES	MAR MAY	4 ACRE MEADOW POND MEADOW SOUTH RAILWAY SHAW AGW/JEREMY'S BRIDGE - PAIR	
 <p>GREEN WOODPECKER FEMALE</p>	YES	MAR MAY	AGW/JEREMY'S BRIDGE - PAIR 4 ACRE MEADOW SOUTH RAILWAY SHAW	
 <p>GREENFINCH JOANNA'S PHOTO</p>	YES	LT MAR	POND MEADOW	
 <p>GREY WAGTAIL KIM'S PHOTOS</p>	YES	APR	BROOK IN AGW/RAILWAY PATH	RED
 <p>HERON</p>		APR	FLYING OVER BOLNORE WOODS	
 <p>JACKDAW JOANNA'S PHOTO</p>	YES	MAR APR MAY	AGW RAILWAY PATH QUARRY HOLLOW (NESTING IN DEAD TREE) BRIDLEWAY 4 ACRE MEADOW RAILWAY SHAW POND MEADOW PIERCES WOOD/WEAVERS MEADOW BOLNORE WOOD	

SPECIES	REPORTED SIGHTINGS	MONTH	LOCATION	CONSERVATION DESIGNATION
	<p>JAY</p> <p>YES</p> <p>YES</p>	<p>MAR APR MAY</p>	<p>MIDDLE PATH AGW POND MEADOW RAILWAY SHAW AGW RAILWAY PATH BRIDLEWAY 4 ACRE WOOD PW POND MEADOW WEAVERS MEADOW QUARRY HOLLOW</p>	
	<p>LONG TAILED TIT JOANNA'S PHOTO</p>	<p>LT MAR MAY</p>	<p>QUARRY HOLLOW</p>	
	<p>MAGPIE KIM'S PHOTO</p>	<p>MAR APR MAY</p>	<p>AGW SCHOOL PATH RAILWAY PATH BRIDLEWAY POND MEADOW QUARRY HOLLOW</p>	
	<p>MALLARD JANICE'S PHOTO</p>	<p>APR MAY</p>	<p>4 FLYING OVER BV TOWARDS BOLNORE WOODS 3 FLYING IN TO MARLE POND BV</p>	
	<p>MISTLE THRUSH</p>	<p>LT MAR APR APR MAY</p>	<p>PIERCES WOOD/WEAVERS MEADOW EDGE MIDDLE PATH AGW WEAVERS MEADOW PIERCES WOOD/WEAVERS MEADOW EDGE RAILWAY PATH PW/AGW POND MEADOW 4 ACRE WOOD</p>	<p>RED</p>
	<p>MOORHEN</p>	<p>LT /PT MAY</p>	<p>BROOKLANDS POND</p>	
	<p>NUTHATCH JOANNA'S PHOTO</p>	<p>MAR APR MAY</p> <p>MAY</p> <p>YES</p> <p>YES</p>	<p>MIDDLE PATH AGW 4 ACRE WOOD POND MEADOW NORTH RAILWAY SHAW PATH SOUTH RAILWAY SHAW HEARD PIERCES WOOD JEREMY'S BRIDGE/AGW RAILWAY ENTRANCE TO BRIDLEWAY BRIDLEWAY</p>	

SPECIES

REPORTED SIGHTINGS

MONTH

LOCATION

CONSERVATION DESIGNATION



NIGHTINGALE

YES
YES

MAY

BOLNORE WOODS
POND MEADOW

RED



JOANNA'S PHOTO



REDWING

JOANNA'S PHOTO

YES

MAR

YELLOW PATH SRS/PM

RED



ROBIN

JOANNA'S PHOTO

YES

MAR APR MAY

RAILWAY SHAW
SCHOOL PATH
AGW
PW
RAILWAY PATH
4 ACRE WOOD
QUARRY HOLLOW
POND MEADOW
NAND S RAILWAY SHAWS
BRIDLEWAY NEAR CONTAINER(RENFIELDS)



ROOK

MAR APR MAY

RAILWAY SHAWS
WEAVERS MEADOW
RAILWAY PATH
QUARRY HOLLOW
PW
RAILWAY SHAW
FIELD 5



SISKIN

MALE

KIM'S PHOTO

YES

LT MAR

BRIDLEWAY



SONG THRUSH

JOANNA'S PHOTOS

YES

MAR APR MAY

WEAVERS MEADOW
BOUNDARY PATH/AGW
POND MEADOW
PIERCES WOOD

RED



KIM'S PHOTO



SWIFT

LT MAY JUN

OVER PIERCES MEADOW/WOOD
OVER RECREATIONAL GROUND BY
OVER BROOKLANDS POND AREA BV

SPECIES

REPORTED SIGHTING

MONTH

LOCATION

CONSERVATION DESIGNATION



TREECREEPER
KIM'S PHOTO

YES

LT MAR
MAR APR MAY

NEAR 4 ACRE MEADOW
BRIDLEWAY/QH
MIDDLE PATH AGW
PAIR BY BROOK BRIDLEWAY



JOANNA'S PHOTO



WOODPIGEON

YES

MAR APR MAY

N RAILWAY SHAW
BW
PW
BRIDLEWAY
RAILWAY PATH
AGW
BOLNORE WOOD
BRIDLEWAY UPPER VILLAGE



WREN

JOANNA'S PHOTO

YES

MAR APR MAY

AGW
RAILWAY PATH
BRIDLEWAY
PW
SCHOOL PATH
BOLNORE WOOD
QUARRY HOLLOW
POND MEADOW
NORTH & SOUTH RAILWAY SHAWS
4 ACRE WOOD AND MEADOW

	REPORTED SIGHTED	MONTH	LOCATION
 <p>RABBITS KIM'S PHOTO</p>		MAR APR MAY	RAILWAY PATH 4 ACRE MEADOW POND MEADOW AGW NORTH AND SOUTH RAILWAY SHAW
 <p>FOX</p>	YES YES	MAR APR MAY	BOLNORE WOODS BOLNORE VILLAGE
 <p>BADGERS</p>	YES	MAR APR MAY	BOLNORE VILLAGE BOLNORE POND
 <p>BRIMSTONE BUTTERFLY JANCE'S PHOTO</p>		LT MAR MID APRIL	BRIDLEWAY/RAILWAY BRIDGE RAILWAY PATH POND MEADOW
 <p>ORANGE TIP BUTTERFLY MALE ORANGE TIP WINGS FEMALE GREEN SHADED UNDERWING SPOTS/EDGE KIM'S PHOTO</p>	YES	MID APRIL MAY	RAILWAY PATH POND MEADOW
 <p>SPECKLED WOOD BUTTERFLY KIM'S PHOTO</p>	YES	MID APRIL MAY	QUARRY HOLLOW/BRIDLEWAY BRIDLEWAY RAILWAY PATH MIDDLE PATH AGW POND MEADOW
 <p>PEACOCK BUTTERFLY KIM'S PHOTO</p>	YES	MAY	POND MEADOW
 <p>COMMON BLUE KIM'S PHOTO</p>	YES	MAY	POND MEADOW

<u>SPECIES</u>	<u>REPORTED SIGHTING</u>	<u>MONTH</u>	<u>LOCATION</u>
 BUFF TAILED BUMBLEBEE		LT MAR APR	AGW POND MEADOW RAILWAY PATH BRIDLEWAY 4 ACRE WOOD
 HONEY BEE NEST LORRAINE PHOTO		LT MAY JUN	RAILWAY PATH
 TADPOLES CAROLYN WATERS' PHOTO	YES	APR MAY	POND OUTLET INTO BROOK IN POND MEADOW POND 3 POND MEADOW
 COMMON LIZARD COURTNEY & DAISY'S PHOTO	YES	MAY	PLAY AREA CATTS WOOD
 BROAD BODIED CHASER DRAGONFLY FEMALE KIM'S PHOTO		MAY	POND 3 POND MEADOW
 BROAD BODIED CHASER MALE LORRAINE PHOTO		MAY	POND 3 POND MEADOW
 LARGE RED DAMSELFLIES KIM'S PHOTO		MAY	POND 3 POND MEADOW



MARSH MARIGOLDS

KIM'S PHOTO

REPORTED
SIGHTING

YES

MONTH

MAR APR

LOCATION

BROOK JEREMY'S BRIDGE/AGW



BLUEBELLS

CAROLYN WATERS' PHOTO

YES

1ST WEEK APR

AGW