


**FoABW VARIOUS INFORMANTS 2016 TO 2018**

\*\*\*\*\* **A drop in population of 49% in 25 years is AMBER**

\*\*\*\*\* **A drop in population of 50% in 25 years is RED**

**WINTER DEC 2016 JAN FEB 2017**

SPECIES	REPORTED SIGHTING	MONTH	LOCATION	CONSERVATION DESIGNATION
 <p>BLACKBIRD MALE JOANNA'S PHOTO</p>		DEC JAN FEB	NORTH AND SOUTH RAILWAYS SHAWS BOLNORE WOODS BRIDLEWAY POND MEADOW RAILWAY PATH BOUNDARY PATH AGW MIDDLE PATH AGW WEAVER MEADOW  PIERCES WOOD AGW MIDDLE PATH AGW NORTH AND SOUTH RAILWAY SHAWS 4 ACRE MEADOW	GREEN
 <p>BLACKBIRD FEMALE JANICE'S PHOTO</p>				
 <p>BLACKCAP MALE</p>		LT FEB	JEREMYS BRIDGE BRIDLEWAY SRS PATH/POND MEADOW SIDE	GREEN
 <p>BLUE TIT JOANNA'S PHOTOS</p>		DEC JAN FEB	WEAVERS MEADOW QUARRY HOLLOW SCHOOL PATH 4 ACRE MEADOW/POND MEADOW PW RAILWAY PATH AGW RAILWAY SHAW POND MEADOW	GREEN
 <p>BULLFINCH FEMALE JOANNA'S PHOTO</p>		DEC	POND MEADOW QUARRY HOLLOW NRS RAILWAY PATH BRIDLEWAY RENFIELDS END OF BRIDLEWAY	AMBER
 <p>BULLFINCH MALE JOANNA'S PHOTO</p>	YES	JAN FEB		
 <p>COMMON BUZZARD</p>		EARLY DEC JAN	PAIR TOGETHER. ONE SITTING ON OLD RAILWAY BRIDGE TOP OF RAILWAY PATH, OTHER FLYING OVERHEAD - FLEW UP OVERHEAD PAIR SEEN BY RAILWAY BRIDGE. ONE WITH CATCH ON THE GROUND, OTHER ON THE WALL	GREEN

SPECIES	REPORTED SIGHTING	MONTH	LOCATION	CONSERVATION DESIGNATION
 <p>COAL TIT</p>		<p>JAN</p> <p>FEB</p>	<p>QUARRY HOLLOW/BRIDLEWAY SRS LOWER PATH/POND MEADOW RAILWAY PATH BOUNDARY PATH AGW</p>	<p>GREEN</p>
 <p>COLLARD DOVE</p>		<p>DEC JAN FEB</p>	<p>RAILWAY PATH PW 4 ACRE WOODS RAILWAY SHAW POND MEADOWS</p>	<p>GREEN</p>
 <p>CARRION CROW</p>		<p>DEC JAN FEB</p> <p>FEB</p>	<p>RAILWAY SHAW RAILWAY PATH POND MEADOW PW AGW QUARRY HOLLOW BOLNORE WOODS</p>	<p>GREEN</p>
 <p>DUNNOCK</p> <p>JOANNA'S PHOTO</p>	<p>YES</p>	<p>JAN</p>	<p>POND MEADOW</p>	<p>AMBER</p>
 <p>FERAL PIGEON</p>		<p>DEC JAN FEB</p>	<p>PIERCES WOOD RAILWAY PATH AGW QUARRY HOLLOW RAILWAY SHAW POND MEADOWS</p>	<p>GREEN</p>
 <p>GOLDCREST</p> <p>JOANNA'S PHOTO</p>	<p>YES</p> <p>YES</p>	<p>LT DEC</p> <p>FEB</p> <p>FEB</p>	<p>ENTRANCE TO RAILWAY BRIDGE PATH PARALLEL TO RAILWAY PATH AGW BOLNORE WOOD</p>	<p>GREEN</p>

SPECIES

SIGHTINGS REPORTED

MONTH

LOCATION

DESIGNATION CONSERVATION



GOLDFINCH

JOANNA'S PHOTO

YES  
YES

LT DEC  
JAN  
FEB

QUARRY HOLLOW  
POND MEADOW  
RAILWAY PATH WITH MIXED FLOCK, G.TITS, BLUE TITS, LONG TAILED TITS  
BRIDLEWAY  
PATH PARALLEL TO RWAY PATH

GREEN



GREAT TIT

JANICE'S PHOTO

DEC JAN FEB

RAILWAY PATH  
4 ACRE MEADOW  
AGW  
QUARRY HOLLOW/RAILWAY SHAW  
PW  
BW  
SCHOOL PATH  
POND MEADOW

GREEN



GREATER SPOTTED WOODPECKER  
FEMALE JOANNA'S PHOTO



GREATER SPOTTED WOODPECKER  
MALE RED STRIP ON HEAD

DEC  
DEC JAN

PIERCES WOOD/JEREMYS BRIDGE  
NORTH RAILWAY SHAW  
JEREMYS BRIDGE  
MIDDLE PATH

GREEN



GREEN WOODPECKER  
(RED IN THE 'MOUSTACHE') MALE



FEMALE

DEC JAN  
JAN

4 ACRE MEADOW  
POND MEADOW  
BRIDLEWAY/QUARRY HOLLOW

GREEN



GREENFINCH

JOANNA'S PHOTO

JAN  
FEB

POND MEADOW  
RAILWAY PATH

GREEN



JACKDAW

JOANNA'S PHOTO

DEC JAN FEB

AGW  
RAILWAY PATH  
QUARRY HOLLOW (NESTING IN DEAD TREE)  
BRIDLEWAY  
4 ACRE MEADOW  
RAILWAY SHAW  
POND MEADOW  
PIERCES WOOD/WEAVERS MEADOW  
BOLNORE WOOD

GREEN

SPECIES

REPORTED SIGHTING

MONTH

LOCATION

CONSERVATION DESIGNATION



JAY

DEC JAN FEB

MIDDLE PATH AGW  
POND MEADOW  
RAILWAY SHAW  
AGW  
RAILWAY PATH  
BRIDLEWAY  
4 ACRE WOOD  
PW  
POND MEADOW  
WEAVERS MEADOW  
QUARRY HOLLOW

GREEN



KESTREL

DEC

FLYING OVER P 5 TOWARDS NRS

AMBER



LESSER SPOTTED WOODPECKER

YES

DEC JAN

NORTH RAILWAY SHAW  
TOP OF RAILWAY PATH. OPPOSITE PIERCES WOOD

RED



LITTLE EGRET

YES

JAN

FLYING OVER RAILWAY PATH

GREEN



LONG TAILED TIT  
JOANNA'S PHOTO

LT DEC/JAN FEB

SMALL FLOCK QUARRY HOLLOW  
FLOCK IN 4 ACRE MEADOW  
QUARRY HOLLOW  
RAILWAY PATH SMALL MIXED FLOCK, GOLDFINCHES, G.TITS,BLUE TITS  
SMALL FLOCK POND MEADOW

GREEN











MAGPIE  
KIM'S PHOTO

DEC JAN FEB

AGW  
SCHOOL PATH  
RAILWAY PATH  
BRIDLEWAY  
POND MEADOW  
QUARRY HOLLOW

GREEN

SPECIES	REPORTED SIGHTINGS	MONTH	LOCATION	CONSERVATION DESIGNATION	
	MOORHEN	YES	FEB	MARLE POND, BOLNORE WOODS	GREEN
	MISTLE THRUSH		JAN FEB	PIERCES WOOD/WEAVERS MEADOW EDGE BOUNDARY PATH AGW SRS PATH	RED
	NUTHATCH JOANNA'S PHOTO		DEC JAN FEB	BOUNDARY PATH PIERCES WOOD MIDDLE PATH AGW BRIDLEWAY BY BRIDGE RAILWAY PATH JEREMY'S BRIDGE	GREEN
	REDWING JOANNA'S PHOTO	YES YES	LT DEC FEB	POND MEADOW 2 IN AGW SMALL FLOCK	 RED RED WING JOANNA'S PHOTO
	ROBIN JOANNA'S PHOTO	YES	DEC JAN FEB	RAILWAY SHAW SCHOOL PATH AGW PW RAILWAY PATH 4 ACRE WOOD QUARRY HOLLOW POND MEADOW N AND S RAILWAY SHAW BRIDLEWAY NEAR CONTAINER(RENFIELDS) BOLNORE WOOD	GREEN
	ROOK		DEC JAN FEB	PIERCES WOOD QUARRY HOLLOW PW RAILWAY SHAW FIELD 5	GREEN

<u>SPECIES</u>	<u>REPORTED SIGHTINGS</u>	<u>MONTH</u>	<u>LOCATION</u>	<u>CONSERVATION DESIGNATION</u>	
 <p>SPARROWHAWK</p>	YES	LT DEC	POND MEADOW. CHASING 4/5 REDWINGS	GREEN	
 <p>SONG THRUSH JOANNA'S PHOTOS</p>	YES	JAN FEB FEB	BOUNDARY PATH/AGW POND MEADOW PIERCE'S WOOD BOLNORE WOODS	RED	 <p>KIM'S PHOTO</p>
 <p>STONECHAT MALE</p>	YES	FEB	SEEN BACK GARDEN HIGHBANKS BY	GREEN	
 <p>TAWNEY OWL</p>	YES	JAN	HEARD - RAILWAY PATH - EDGE POND MEADOW - BOLNORE WOOD - MIDDLE PATH AGW - GSO	AMBER	
 <p>TREECREEPER KIM'S PHOTO</p>		JAN	MIDDLE PATH AGW BOUNDARY PATH	GREEN	 <p>JOANNA'S PHOTO</p>
 <p>WOODPIGEON</p>		DEC JAN FEB	N RAILWAY SHAW BW PW BRIDLEWAY RAILWAY PATH AGW BOLNORE WOOD BRIDLEWAY UPPER VILLAGE	GREEN	

SPECIES

REPORTED SIGHTINGS

MONTH

LOCATION

CONSERVATION DESIGNATION



WREN  
JOANNA'S PHOTO

DEC JAN FEB

AGW  
RAILWAY PATH  
BRIDLEWAY  
PW  
SCHOOL PATH  
BOLNORE WOOD  
QUARRY HOLLOW  
POND MEADOW  
NORTH & SOUTH RAILWAY SHAWS  
4 ACRE WOOD AND MEADOW

GREEN

MISCELLANEOUS FAUNA/FUNGI/FLORA

SIGHTINGS - MONTHS DEC 2016 JAN FEB 2017

REPORTED SIGHTED

MONTH

LOCATION



RABBITS  
KIM'S PHOTO

JAN

4 ACRE MEADOW  
POND MEADOW  
AGW  
NORTH AND SOUTH RAILWAY SHAW



FOX

YES  
YES

DEC JAN FEB

BOLNORE WOODS  
BOLNORE VILLAGE



BADGERS  
ALISON - PHOTO

YES

DEC

AGW  
BOLNORE WOODS



LARGE BUMBLEBEE (PROB. QUEEN)

YES

LT DEC  
EARLY JAN  
LT FEB

POND MEADOW  
AGW  
RAILWAY PATH

HIGH IN TREE TOP BEING CHASED BY BIRD(GREAT TIT?)